
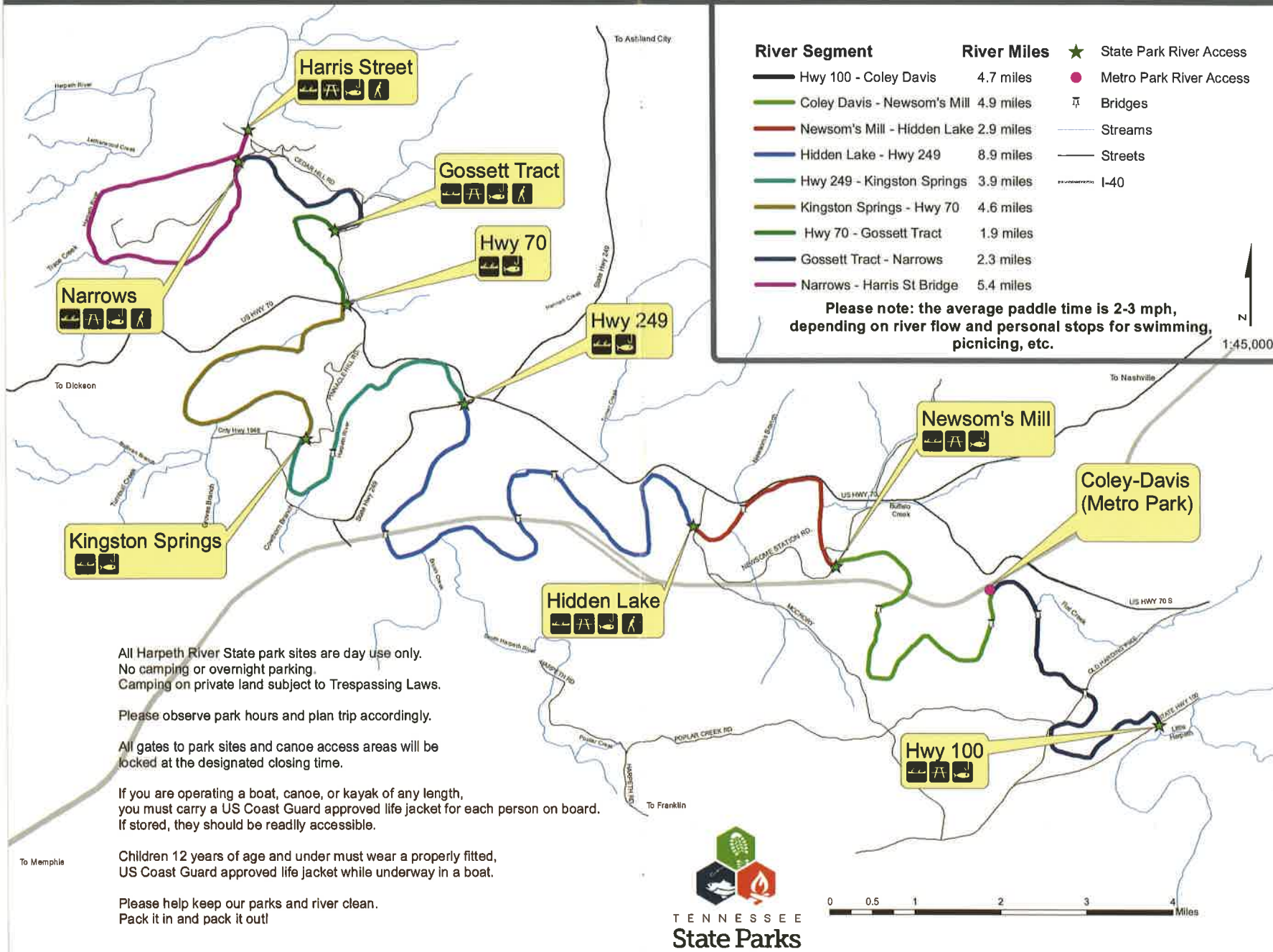


# HARPETH RIVER STATE PARK RIVER ACCESS

# HARPETH RIVER STATE PARK

# TRAIL MAP



All Harpeth River State park sites are day use only.  
No camping or overnight parking.  
Camping on private land subject to Trespassing Laws.

Please observe park hours and plan trip accordingly.

All gates to park sites and canoe access areas will be locked at the designated closing time.

If you are operating a boat, canoe, or kayak of any length, you must carry a US Coast Guard approved life jacket for each person on board. If stored, they should be readily accessible.

Children 12 years of age and under must wear a properly fitted, US Coast Guard approved life jacket while underway in a boat.

Please help keep our parks and river clean.  
Pack it in and pack it out!



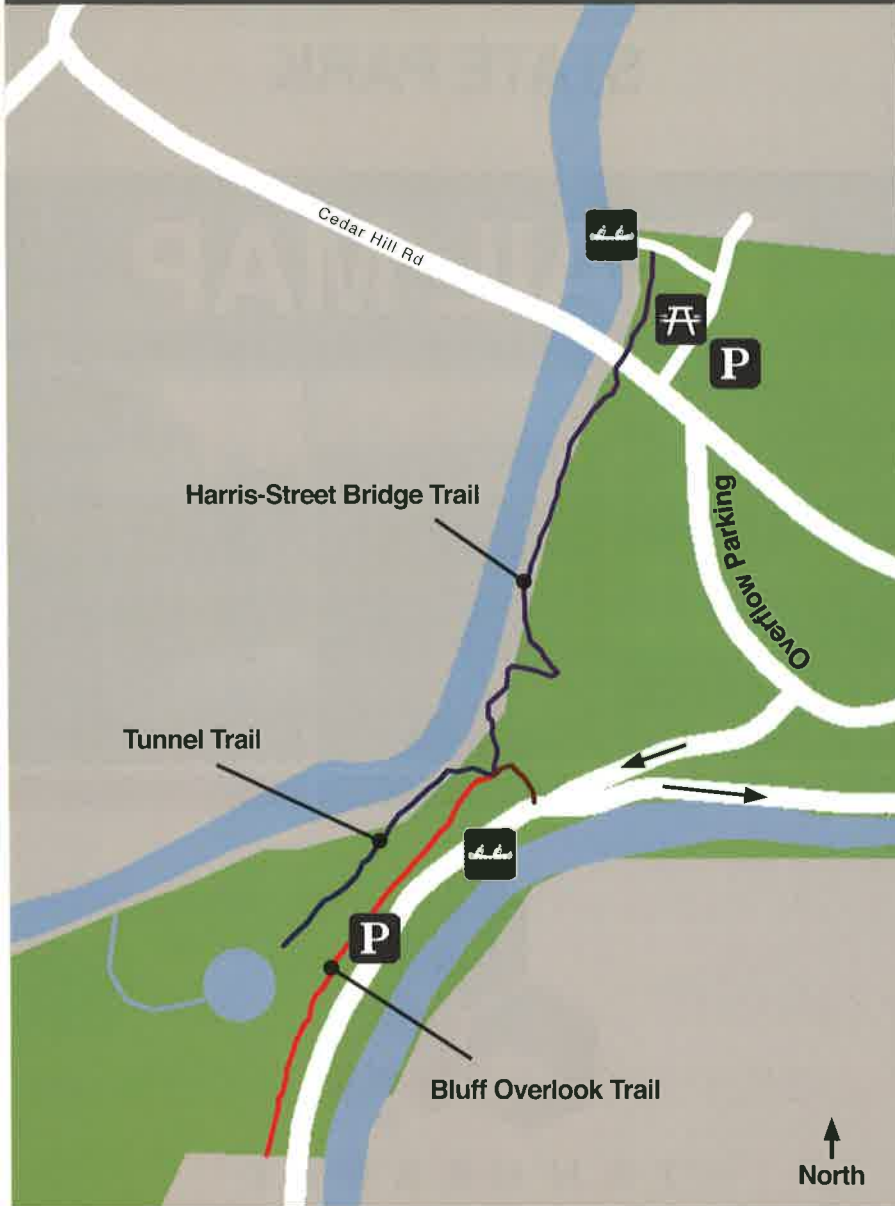
T E N N E S S E E  
State Parks

**HOURS OF OPERATION:** The Harpeth River State Park is a day use park. Apr to Sep 7:00 a.m. to 7:00 p.m. • Nov to Feb 8:00 a.m. to 4:30 p.m. • Oct and Mar 8:00 a.m. to 6:00 p.m.  
**FOR FURTHER INFORMATION, CONTACT:** Harpeth River State Park, 1640 Cedar Hill Rd, Kingston Springs, TN 37082 • Phone: 615-952-2099  
**OR CONTACT:** Tennessee State Parks, William R. Snodgrass Tennessee Tower, 312 Rosa L Parks Ave, 2nd Fl, Nashville, TN 37243 • Phone: 888-867-2757 • www.tnstateparks.com

Please thank our sponsors: Canoe Music City, Adventures on the Harpeth, Tip-A-Canoe, and Foggy Bottom Canoe Rentals

# NARROWS OF THE HARPETH

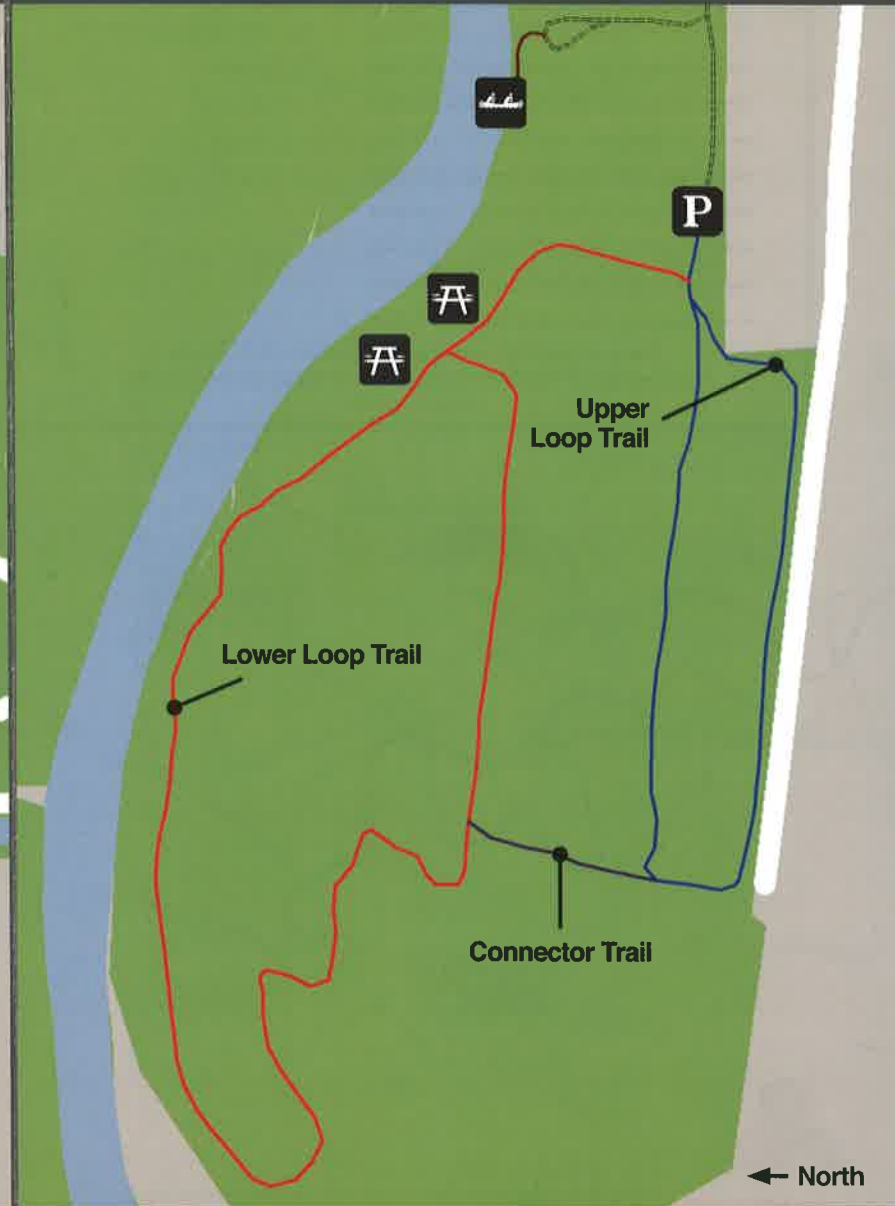
1254 Narrows of the Harpeth Rd  
Kingston Springs, TN 37082



**Tunnel Trail** - 0.15 mile - Blue  
**Bluff Overlook Trail** - 0.25 mile - Red  
**Harris-Street Bridge Trail** - 0.30 mile - Purple

# GOSSETT TRACT

1230 Cedar Hill Rd  
Kingston Springs, TN 37082



**Upper Loop Trail** - 0.53 mile - Blue  
**Lower Loop Trail** - 0.98 mile - Red  
**Connector Trail** - 0.07 mile - Purple

# HIDDEN LAKE

7851 McCrory Ln  
Nashville, TN 37221



**Lower Field Loop Trail** - 0.48 mile - Red  
**Blue Bird Loop Trail** - 0.45 mile - Black  
**Hidden Lake Trail** - 0.45 mile - Blue  
**Ridge Loop Trail** - 0.65 mile - Purple  
**Ridge Loop Cut** - 0.05 mile - Purple